



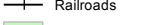
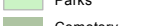

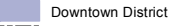

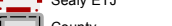



- Legend**
-  Landmarks
 -  Schools
 -  Brazos River
 -  Creeks & Rivers
 -  Railroads
 -  Parks
 -  Cemetery
 -  Downtown District
 -  Sealy
 -  Sealy ETJ
 -  County



City of Sealy



Produced By: City of Sealy GIS
 Planning and Community Development
 Date: October 28, 2014

Sources: US Census Bureau, National Hydrography
 Dataset, Austin County 911, City of Sealy

This product is for informational purposes and may not have been prepared or suitable for legal, engineering, or surveying purposes. It does not represent an on-the-ground survey.